




Legend

-  1% annual chance (100-Year) Floodplain
-  1% annual chance (100-Year) Floodway
-  0.2% annual chance (500-Year) Floodplain



APPROXIMATE SCALE IN FEET



NATIONAL FLOOD INSURANCE PROGRAM

**FIRM**  
FLOOD INSURANCE RATE MAP

BROWN COUNTY,  
SOUTH DAKOTA AND  
INCORPORATED AREAS

PANEL 245 OF 450

CONTAINS:  
COMMUNITY NUMBER PANEL SUFFIX

UNINCORPORATED AREAS

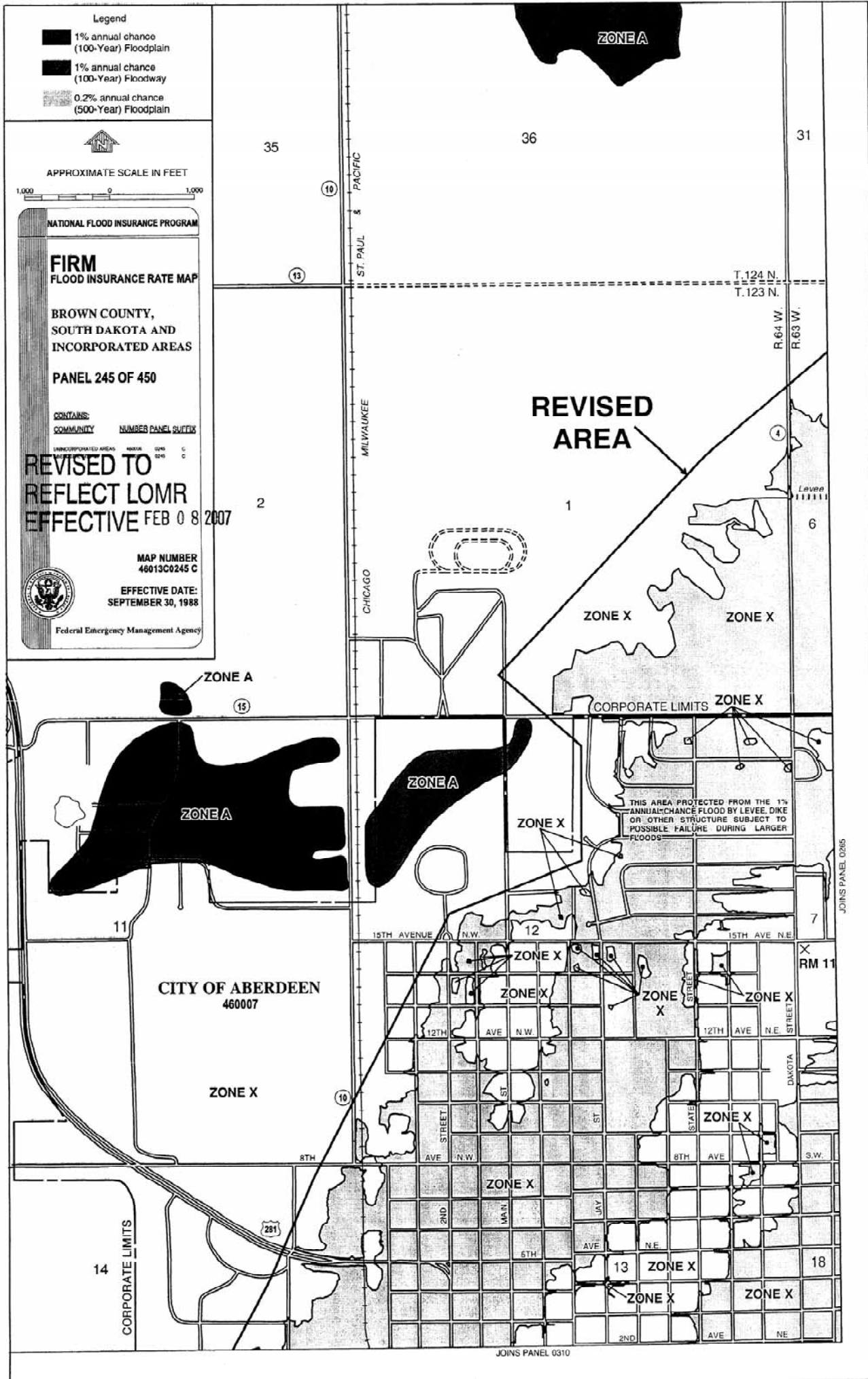
**REVISED TO  
REFLECT LOMR  
EFFECTIVE FEB 08 2007**

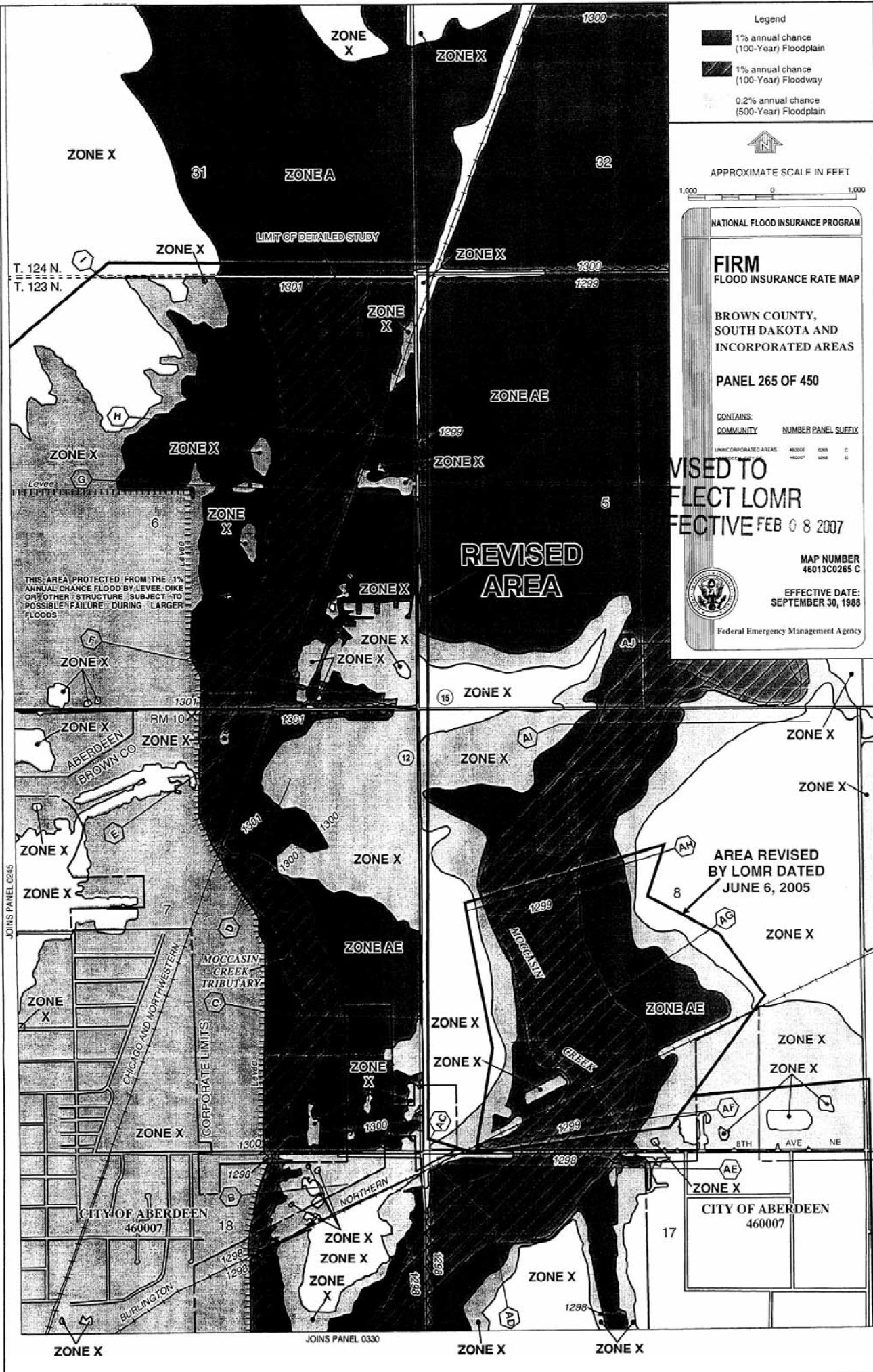
MAP NUMBER  
46013C0245 C

EFFECTIVE DATE:  
SEPTEMBER 30, 1988



Federal Emergency Management Agency





**Legend**

- 1% annual chance (100-Year) Floodplain
- 1% annual chance (100-Year) Floodway
- 0.2% annual chance (500-Year) Floodplain

↑

APPROXIMATE SCALE IN FEET

NATIONAL FLOOD INSURANCE PROGRAM

**FIRM**  
FLOOD INSURANCE RATE MAP

BROWN COUNTY,  
SOUTH DAKOTA AND  
INCORPORATED AREAS

PANEL 265 OF 450

CONTAINS:  
 COMMUNITY NUMBER PANEL SUFFIX  
 UNINCORPORATED AREAS 46000 0000 C  
 46007 0000 G

**REVISED TO REFLECT LOMR EFFECTIVE FEB 08 2007**

MAP NUMBER  
46013C0265 C

EFFECTIVE DATE:  
SEPTEMBER 30, 1988

Federal Emergency Management Agency

THIS AREA PROTECTED FROM THE 1% ANNUAL CHANCE FLOOD BY LEVEE, DIKE OR OTHER STRUCTURE SUBJECT TO POSSIBLE FAILURE DURING LARGER FLOODS

**REVISED AREA**

AREA REVISED BY LOMR DATED JUNE 6, 2005




JOINS PANEL 0245

JOINS PANEL 0330

CITY OF ABERDEEN 460007

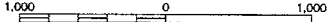
CITY OF ABERDEEN 460007

Legend

-  1% annual chance (100-Year) Floodplain
-  1% annual chance (100-Year) Floodway
-  0.2% annual chance (500-Year) Floodplain



APPROXIMATE SCALE IN FEET



NATIONAL FLOOD INSURANCE PROGRAM

**FIRM**  
FLOOD INSURANCE RATE MAP

BROWN COUNTY,  
SOUTH DAKOTA AND  
INCORPORATED AREAS

PANEL 310 OF 450

CONTAINS:	
COMMUNITY	NUMBER PANEL SUFFIX

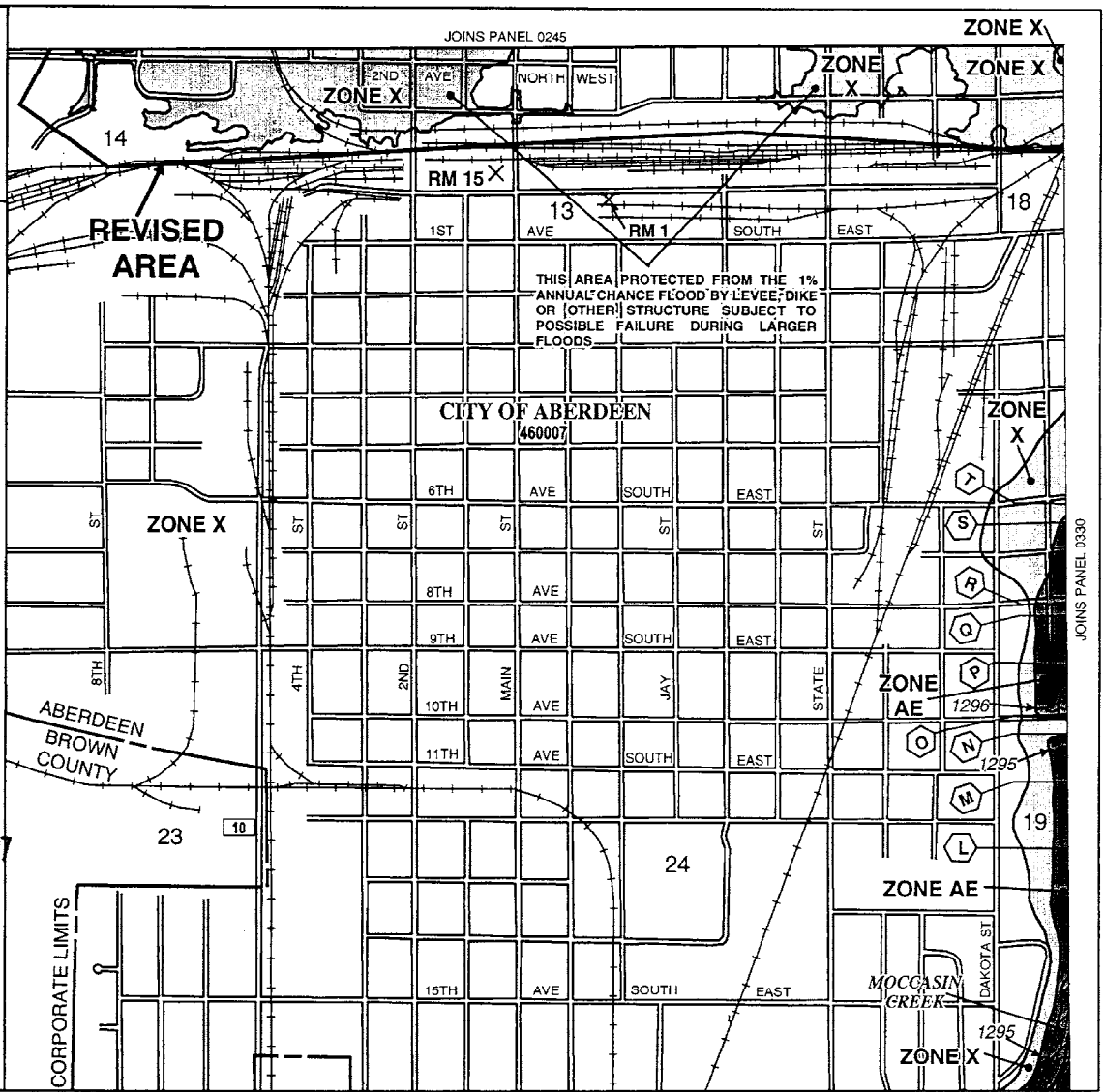
**REVISED TO  
REFLECT LOMR  
EFFECTIVE FEB 08 2007**

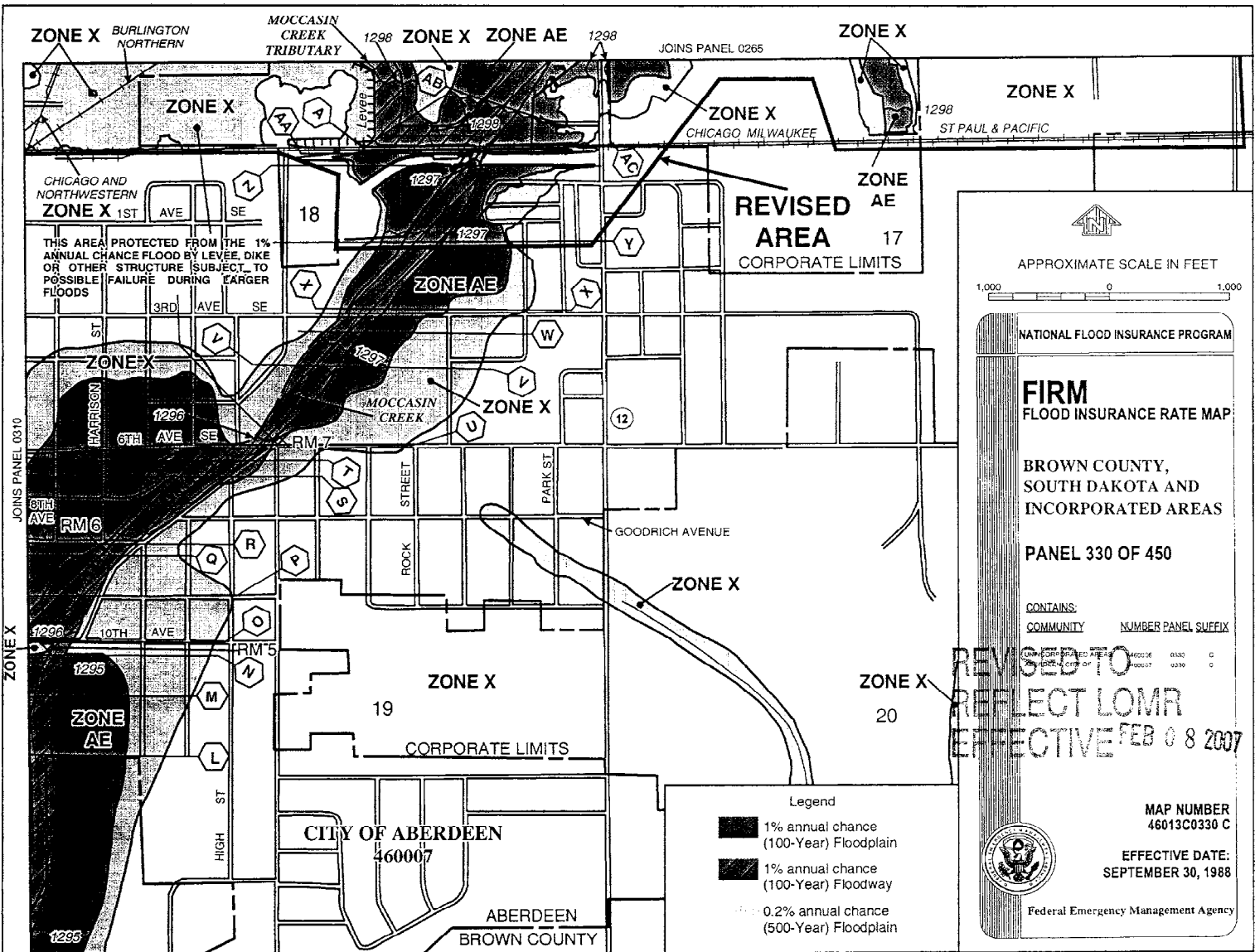
MAP NUMBER  
46013C0310 C


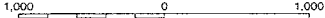
EFFECTIVE DATE:  
SEPTEMBER 30, 1988



Federal Emergency Management Agency






  
 APPROXIMATE SCALE IN FEET  


**NATIONAL FLOOD INSURANCE PROGRAM**  
**FIRM**  
**FLOOD INSURANCE RATE MAP**  
 BROWN COUNTY,  
 SOUTH DAKOTA AND  
 INCORPORATED AREAS  
 PANEL 330 OF 450

CONTAINS:  
 COMMUNITY NUMBER PANEL SUFFIX  
 46013C 0330 C  
 460037 0330 C

**REVISED TO REFLECT LOMR EFFECTIVE FEB 08 2007**

MAP NUMBER  
 46013C0330 C  
 EFFECTIVE DATE:  
 SEPTEMBER 30, 1988

  
 Federal Emergency Management Agency